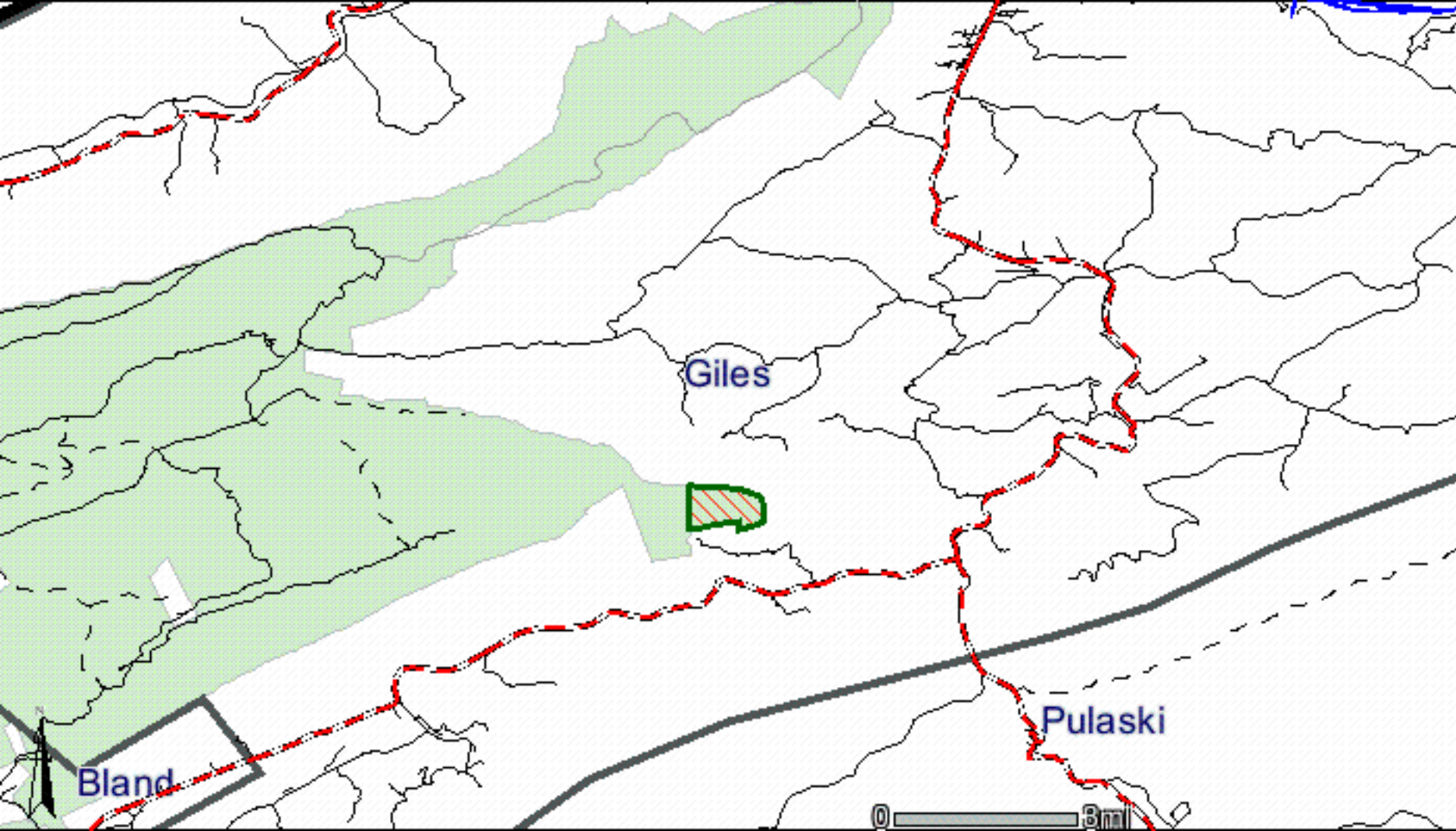


The next 3 maps show these tracts:

Tract	Acres
J-729	205.14

**Each of the next 3 maps contain all tracts listed above.
The different maps offer a closer look at these tracts.**

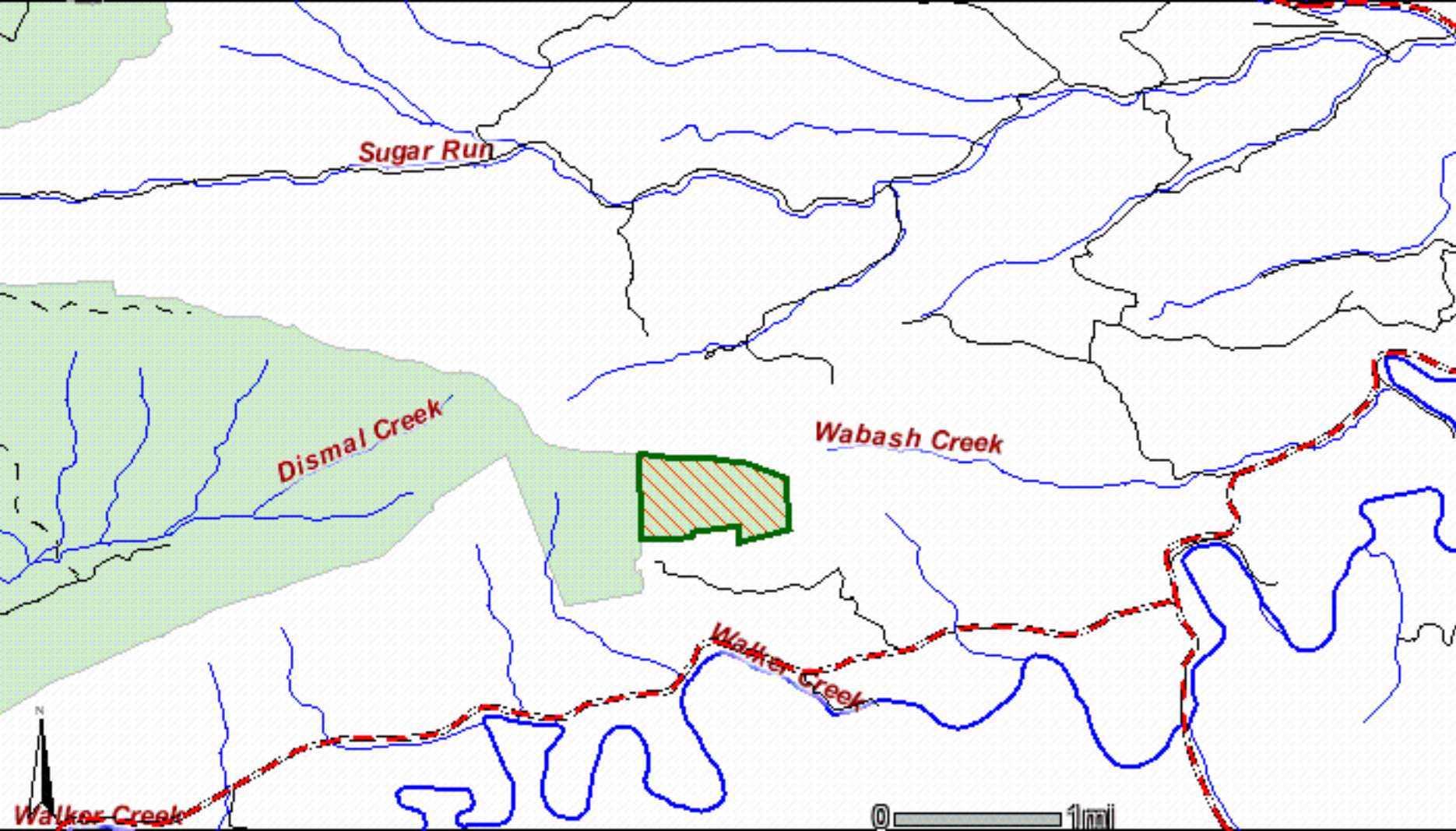


Giles

Pulaski

Bland

0 8mi



Sugar Run

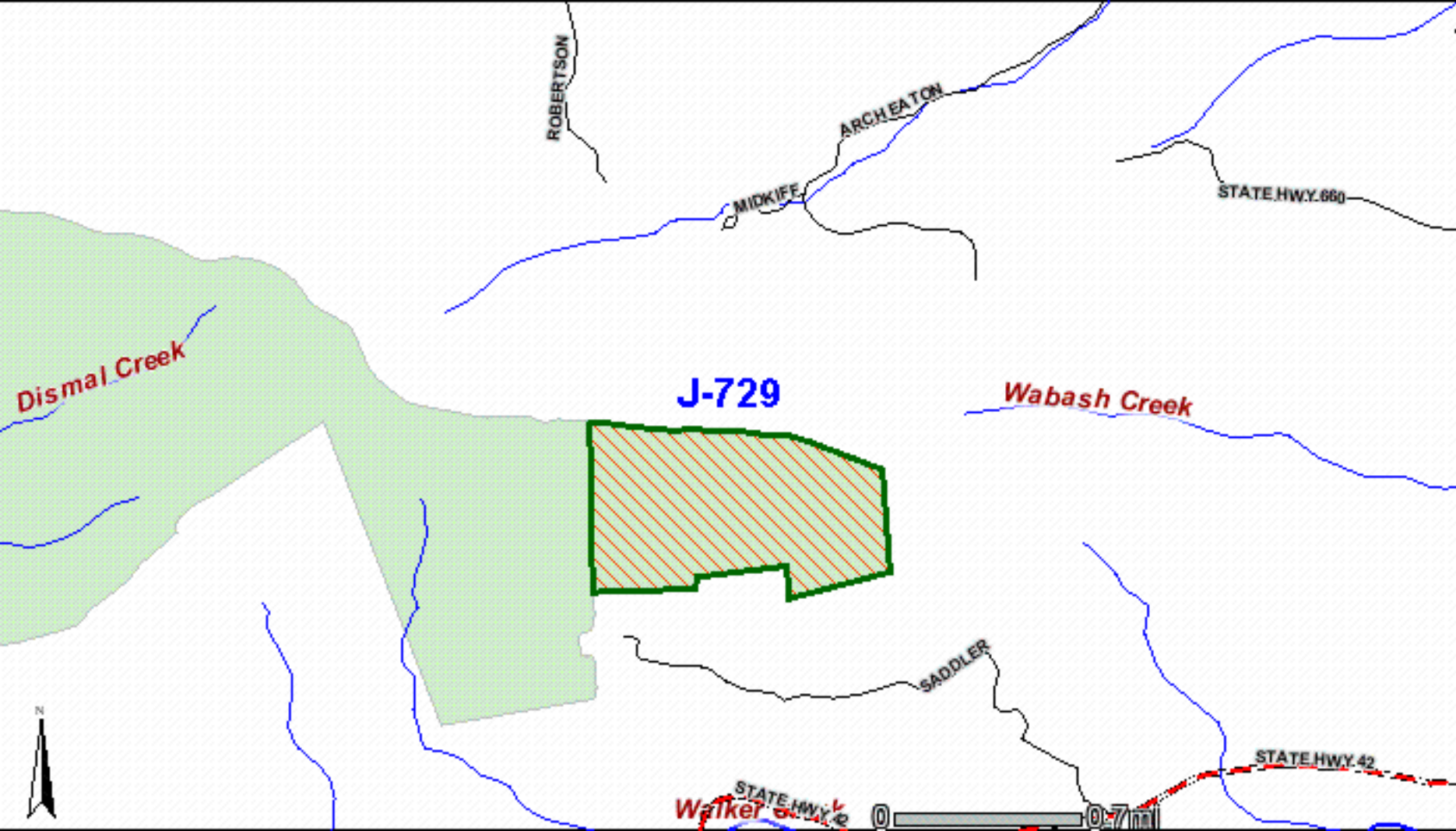
Dismal Creek

Wabash Creek

Walker Creek

Walker Creek

0 1 mi



Maps created on March 2, 2006 using the U.S. Forest Service Geocommunicator.

All tracts listed have been identified using Forest Service maps; however, the Forest Service may adjust tracts.