

Greenbrier

Alleghany

Boone

Pike Pond

Robertson Lake

Lexington

Buena Vista

Lexington Reservoir

Rockbridge

Monroe

Botetourt

Amherst

Cave Mountain Lake

Otter Lake

Craig

Bedford Lake

Bedford Reservoir

Orchard Lake

Spring Hill Lake

Bedford

Markham Pond

Roanoke

Beaverdam Reservoir

Montgomery

Salisbury

Windsor Lake



The next 3 maps show these tracts:

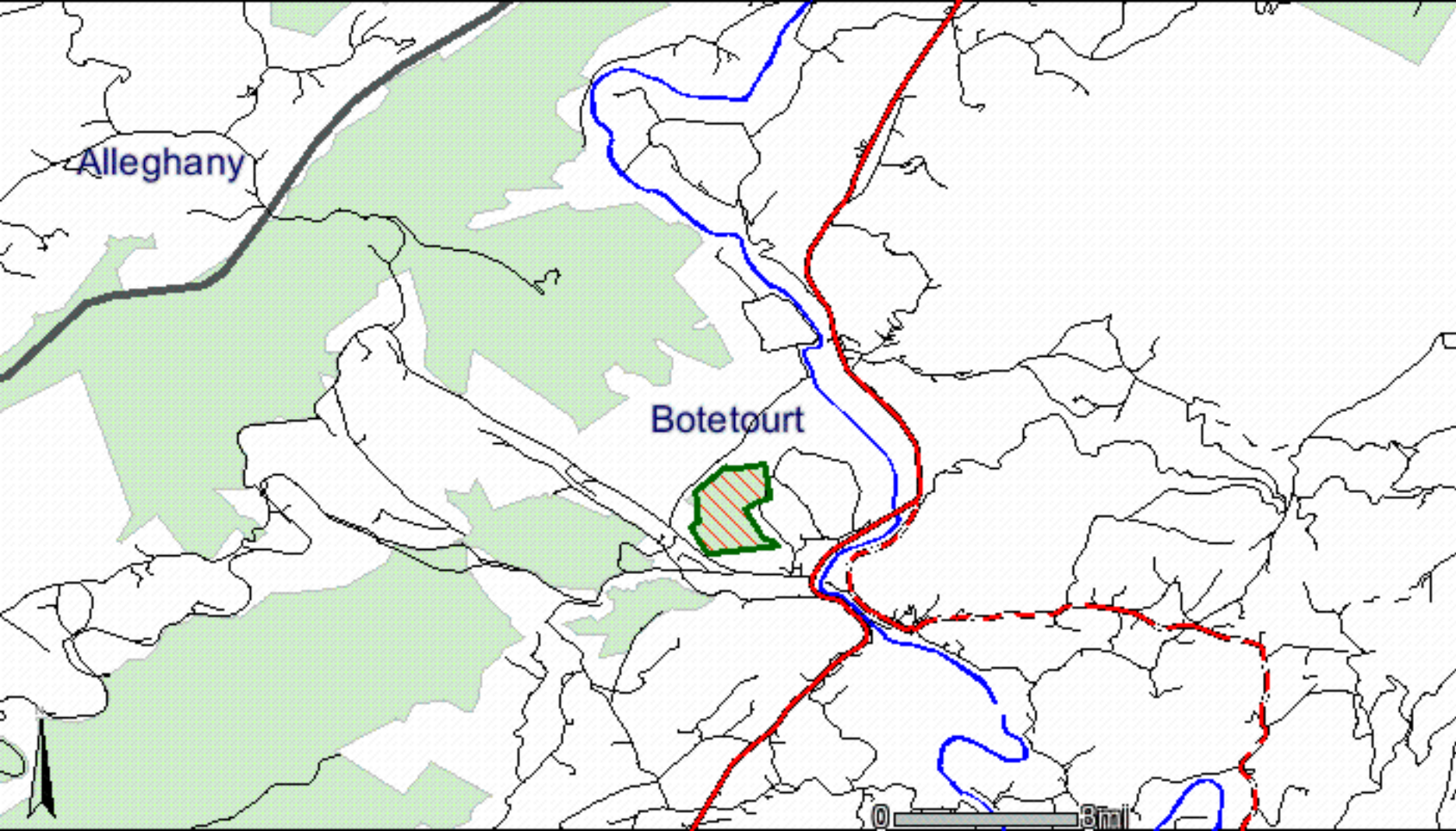
Tract

Acres

J-600

389.65

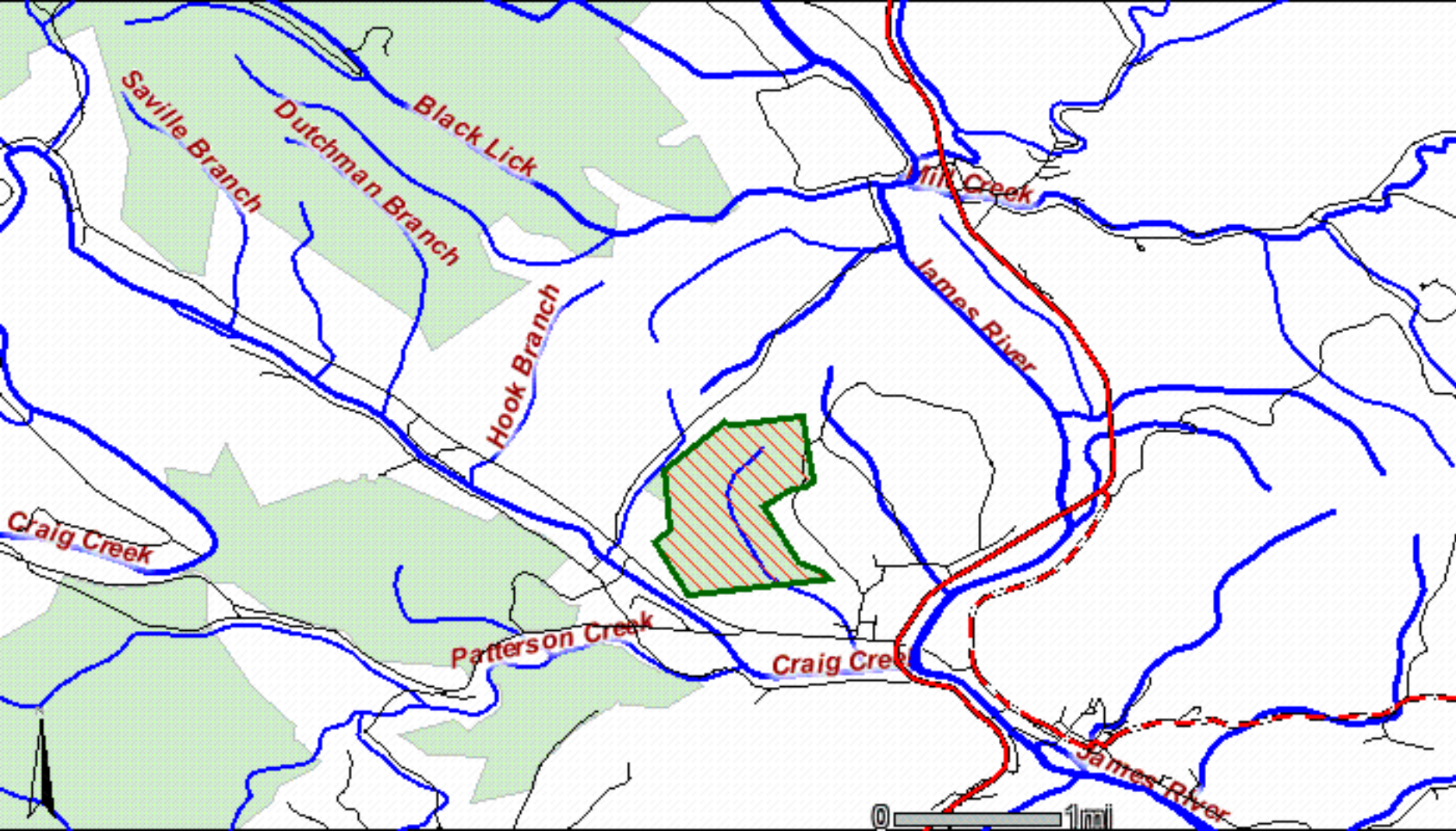
**Each of the next 3 maps contain all tracts listed above.
The different maps offer a closer look at these tracts.**

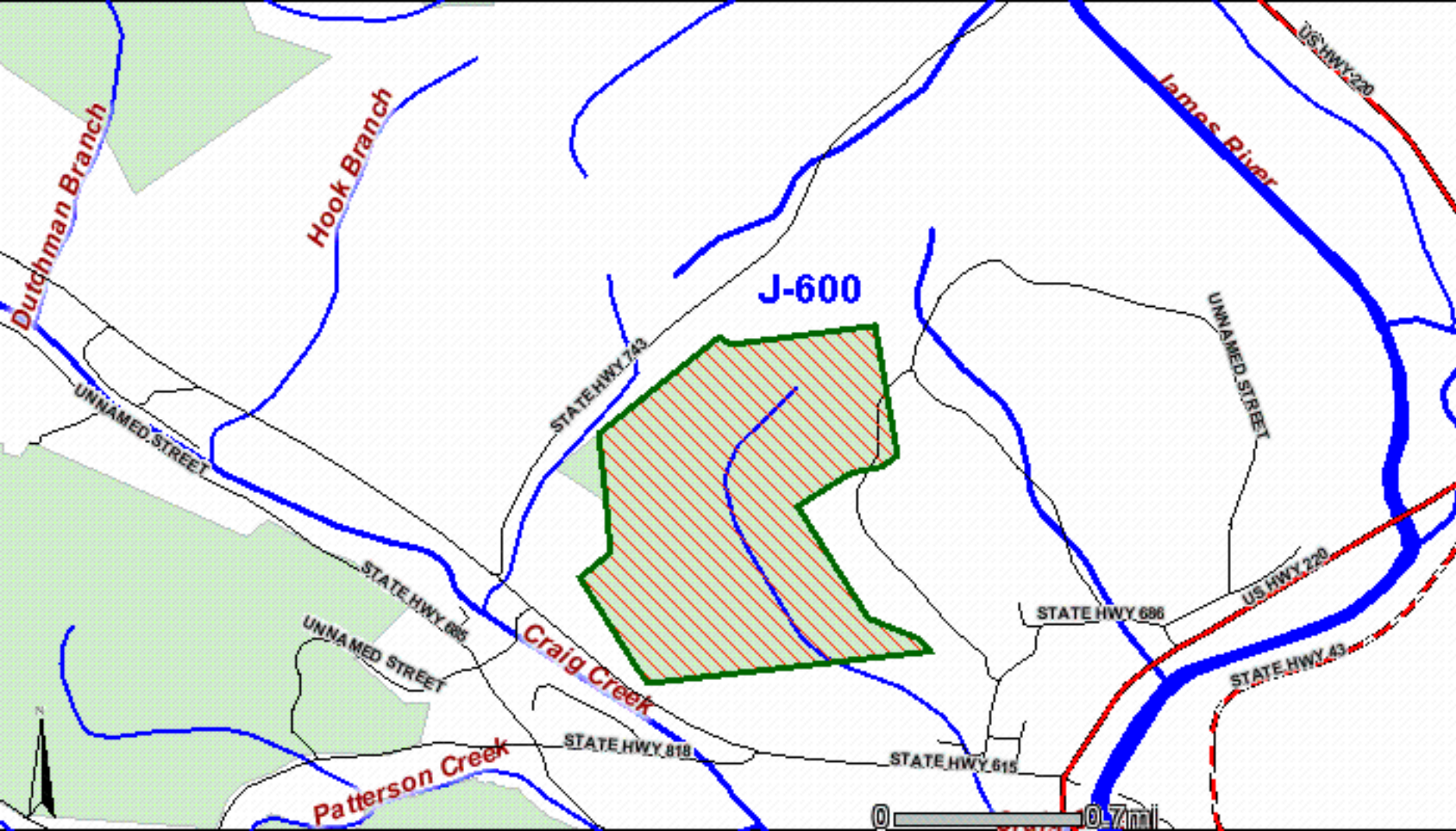


Alleghany

Botetourt

0 3mi





J-600

Dutchman Branch

Hook Branch

James River

STATE HWY 743

UNNAMED STREET

UNNAMED STREET

STATE HWY 686

UNNAMED STREET

Craig Creek

STATE HWY 686

US HWY 220

Patterson Creek

STATE HWY 818

STATE HWY 615

STATE HWY 43



Maps created on March 2, 2006 using the U.S. Forest Service Geocommunicator.

All tracts listed have been identified using Forest Service maps; however, the Forest Service may adjust tracts.